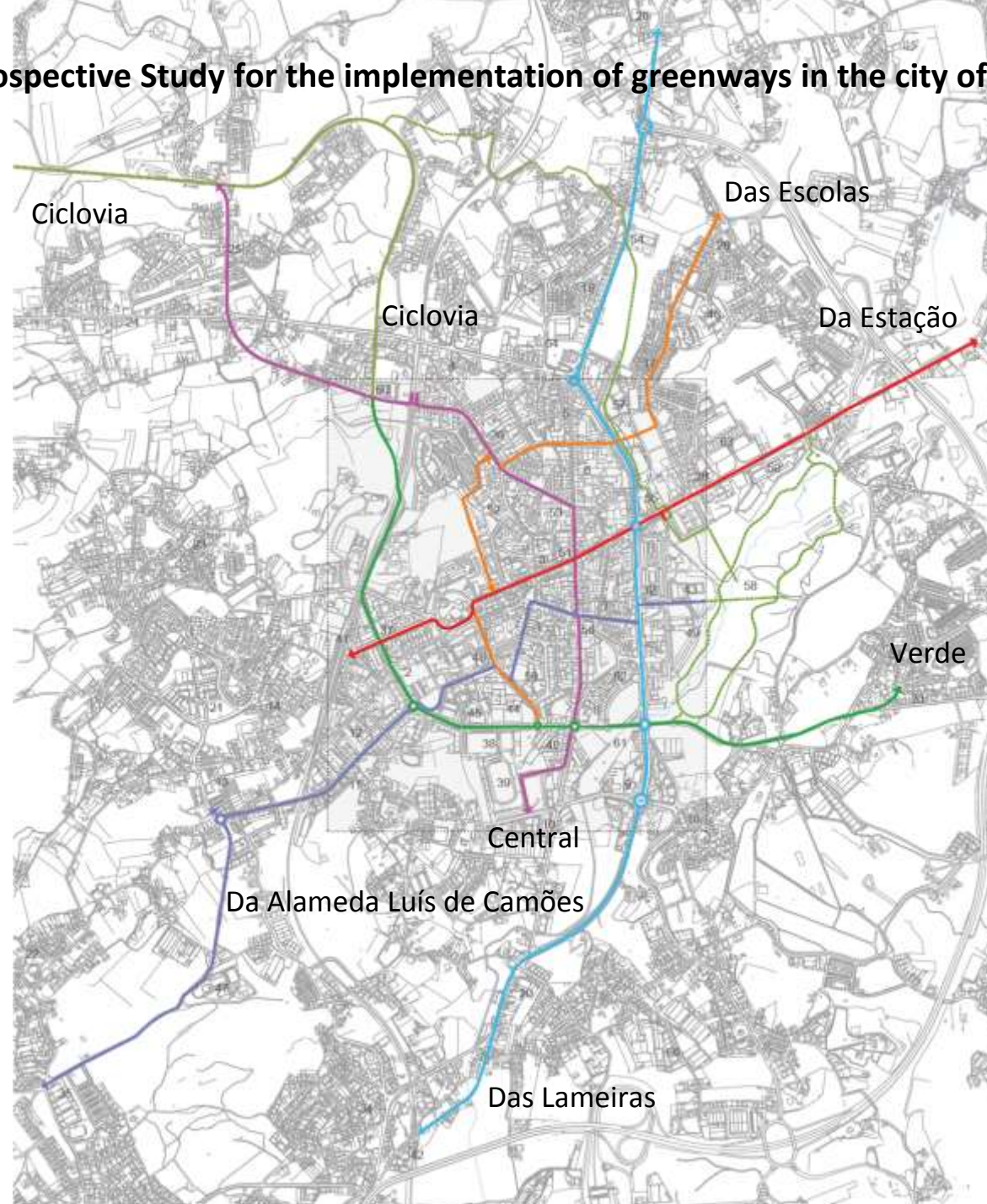
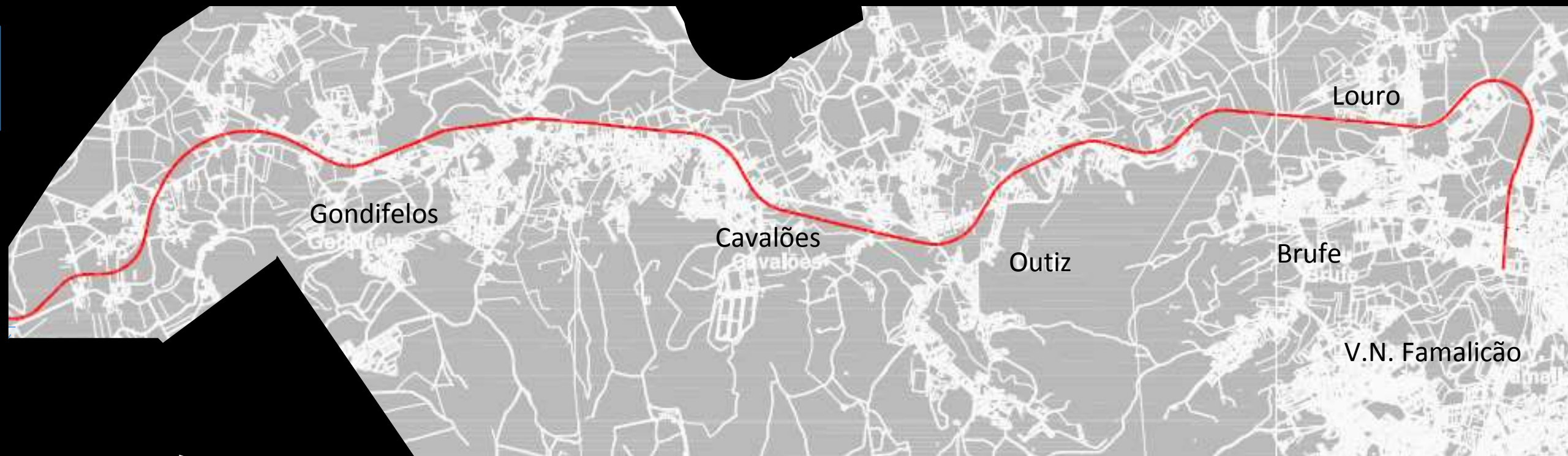


CICLOVIA DE GONDIFELOS 2018 (Gondifelos Greenway 2018)

Prospective Study for the implementation of greenways in the city of Famalicão





Gondifelos

Cavalões

Outiz

Brufe

Louro

V.N. Famalicão

Considering...

- The Municipality of Vila Nova de Famalicão has the responsibility to manage the greenway of Famalicão-Póvoa de Varzim using the infrastructure of the railway
- The Municipality is promoting the new/renovated infrastructure of the greenway supported by and European Grant for mobility
- The greenway is currently used by the inhabitants of Famalicao in different ways and with different perceptions and there are no spaces for participation or formal debate about its usage and potentials and how this infrastructure could improve the social and economical development of this region

Methodological approach with the local partners (CSIF):

- 1)** Providing information about the infrastructure to be built/renovated by the responsible architect from the Municipality to all local stakeholders
- 2)** Promoting reflection among local stakeholders to identify potencial resources (economic, social and cultural) that can leverage the local development as a consequence of such investment
- 3)** Generate curiosity, opportunities for networking and community motivation to maximize the development of the territory.

How?

- Meetings in the community (5 meetings)
- Social cartography/mapping (4 maps)
- Prioritization of signage for the greenway (in a participatory approach)
- Letter of recommendations for different departments of the Municipality



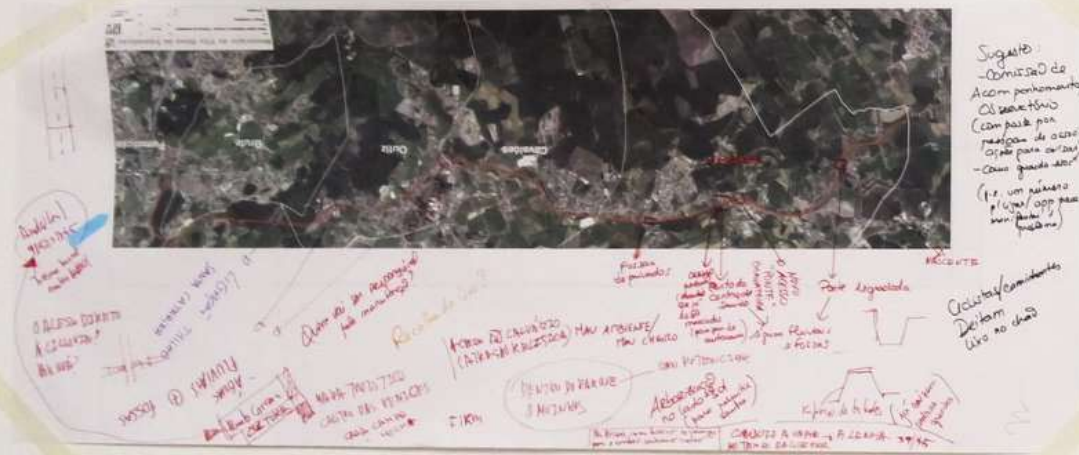
**Greenway of Gondifelos – what is the project about?
Who is in this process?**











Resources and potentialities of our territory (natural resources, material and intangible heritage, leisure and sports equipments, water/river related heritage, possible danger/alert zones)

Engagement of the community to maximize this investment



Participatory identification of areas of intervention to foster the territorial development





CICLOVIA FAMILIAR - PÓVOA

Excavações Arqueológicas no Castro de Penices

LEGENDA


- Itinerário Principal
- Itinerário de Apoio
- Itinerário Alternativo
- Caminho/Alameda
- Itinerário Alternativo

Grupos de Trabalho

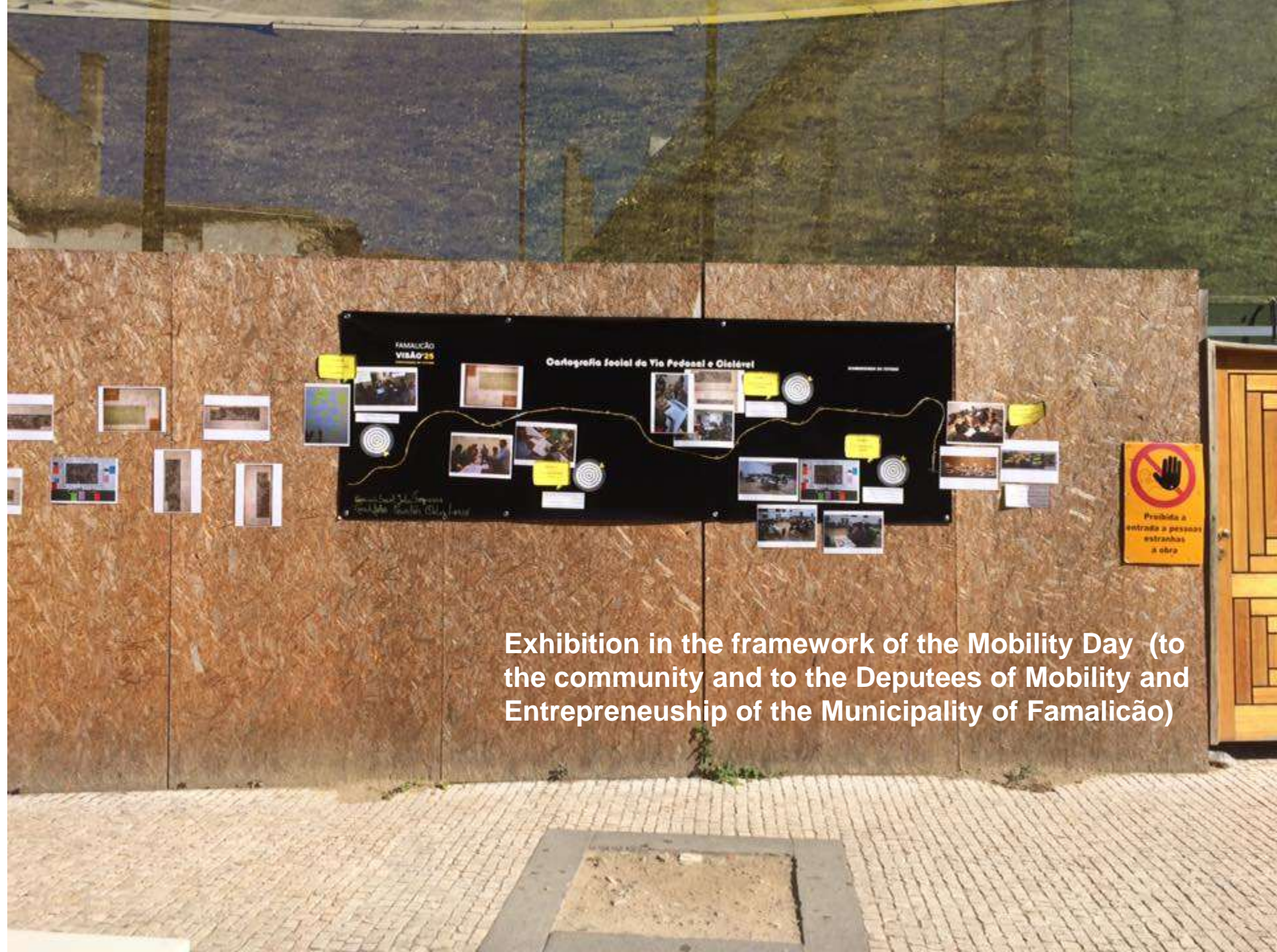
- Grupo 1
- Grupo 2
- Grupo 3
- Grupo 4

Working groups for:

- Penices area
- Camping Park
- Co-management of the greenway
- Hiking and Cycling
- Cultural animation



Last meeting of the community to summarize results 20/09/2018



Exhibition in the framework of the Mobility Day (to the community and to the Deputies of Mobility and Entrepreneurship of the Municipality of Famalicão)

THANK YOU!