



RAVeL in Wallonia

Isabelle Dullaert, SPW-MI – Direction des Déplacements doux et de la Sécurité des aménagements de Voiries

Roma – 20th November 2023

RAVeL

R → réseau / network

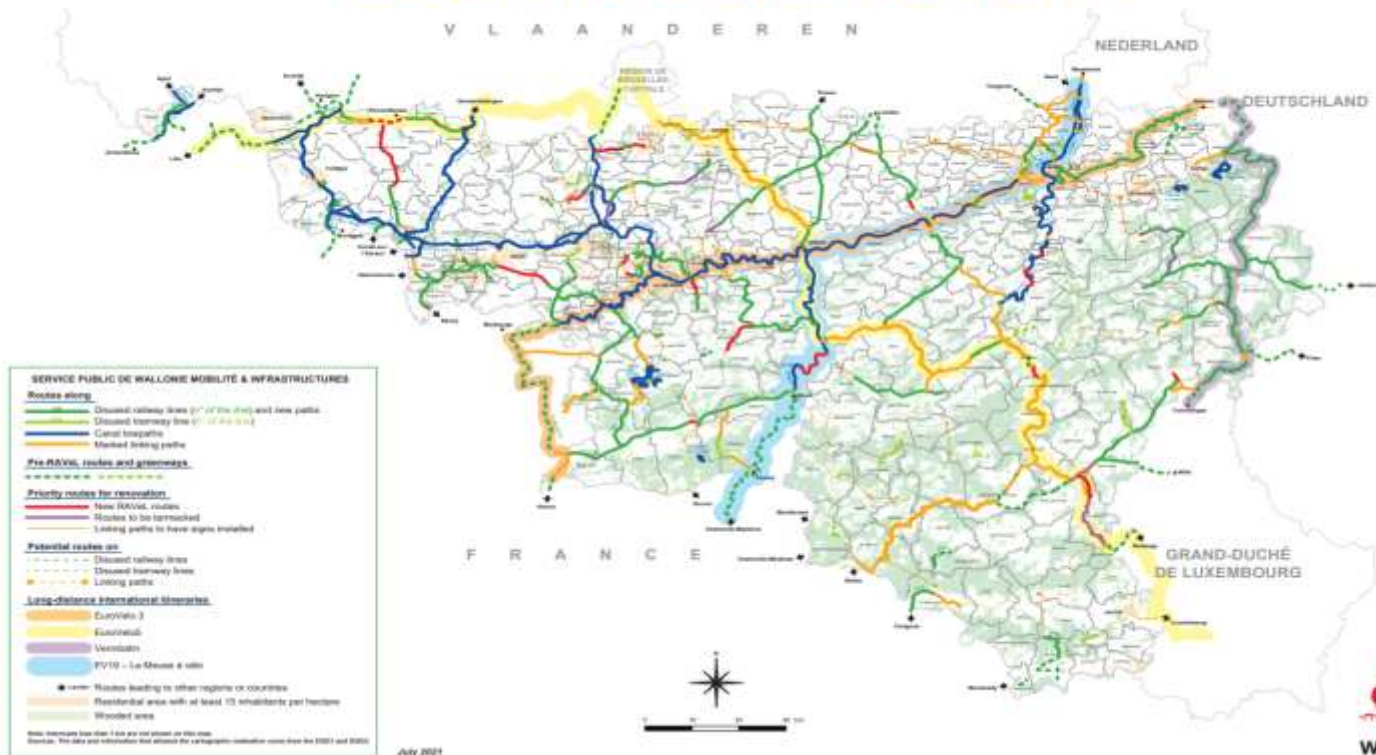
A → autonome / autonomous

Ve → voies / paths

L → lentes / slow



RÉSEAU AUTONOME DES VOIES LENTES



Regional & international cyclerooutes (Véloroutes)

- 10 regional itineraries (W0-W9)
- 4 international cyclerooutes fully signposted



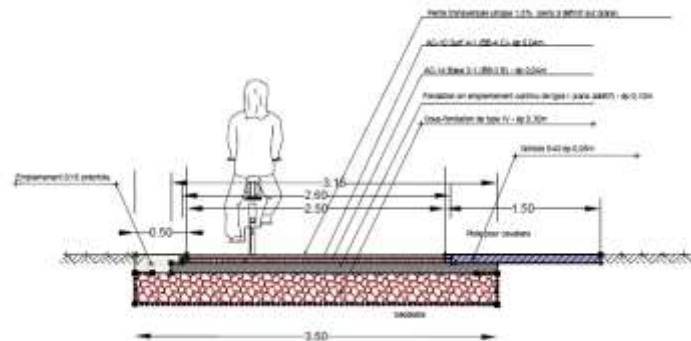
Design



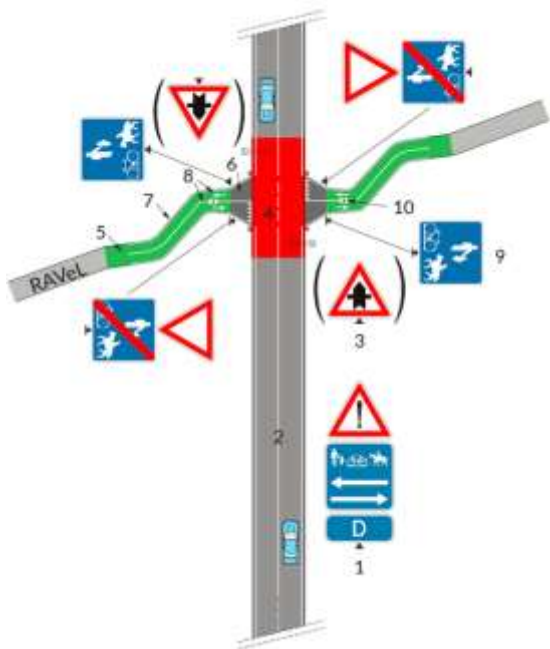
Asphalt track - 3,00m

Soft bridelway - min.1,50m

Profil normal avec apport de fondations et piste pour cavaliers



Police signs and crossroads design



Engineering works



Directional signs



Cohabitation

User-friendly visuals



Acces to railway stations



L147 - Gembloux



L45 - Trois-Ponts



L106 - Ecaussines



L88 - Tournai



L161 - Court-Saint-Etienne



L142 & Urban RAVeL - Namur

« Artistic routes »



L87 Lessines/Pecq



L156
Momignies / Chimay



L98C Quaregnon



L44a & 45 Stavelot / Trois-Pont

Luminescent road marking



References

- RAVeL Web site :
<https://ravel.wallonie.be>
- Good practice guides :
<http://www.securotheque.wallonie.be>
- ravel.dgo1@spw.wallonie.be

