



VIDZEMES TŪRISMA ASOCIĀCIJA



Greenways Product project



Project co-financed by the Competitiveness and Innovation Framework Programme of the European Union

21th May 2014 Riga, (Latvia)



**Progress continues on Greenways
and EV 13 in Latvia**

Vidzeme Tourism association

+37129175314

Raitis.sijats@gmail.com

EV 13, EV10 in Latvia



Progress continues on EuroVelo 13 – Iron Curtain trail with new signage unveiled in Latvia

This month, Latvia became the seventh country to unveil EuroVelo signposting along the Iron Curtain Trail, joining Germany, the Czech Republic, Austria, Slovakia, Hungary and Serbia.

This first phase of signage was unveiled last month on a 50 km stretch of bike path in Vidzeme province in the north of the country. This will be extended to cover all of the North Latvian section in coming months. In tandem with the launch of this signage, the Vidzeme Tourism Association also unveiled a series of new cyclist information panels and sheltered bike parking in urban centres along the route. The signs were unveiled by Latvian member of parliament Romualds Ražuks in the town of Saulkrasti on the Baltic coast.

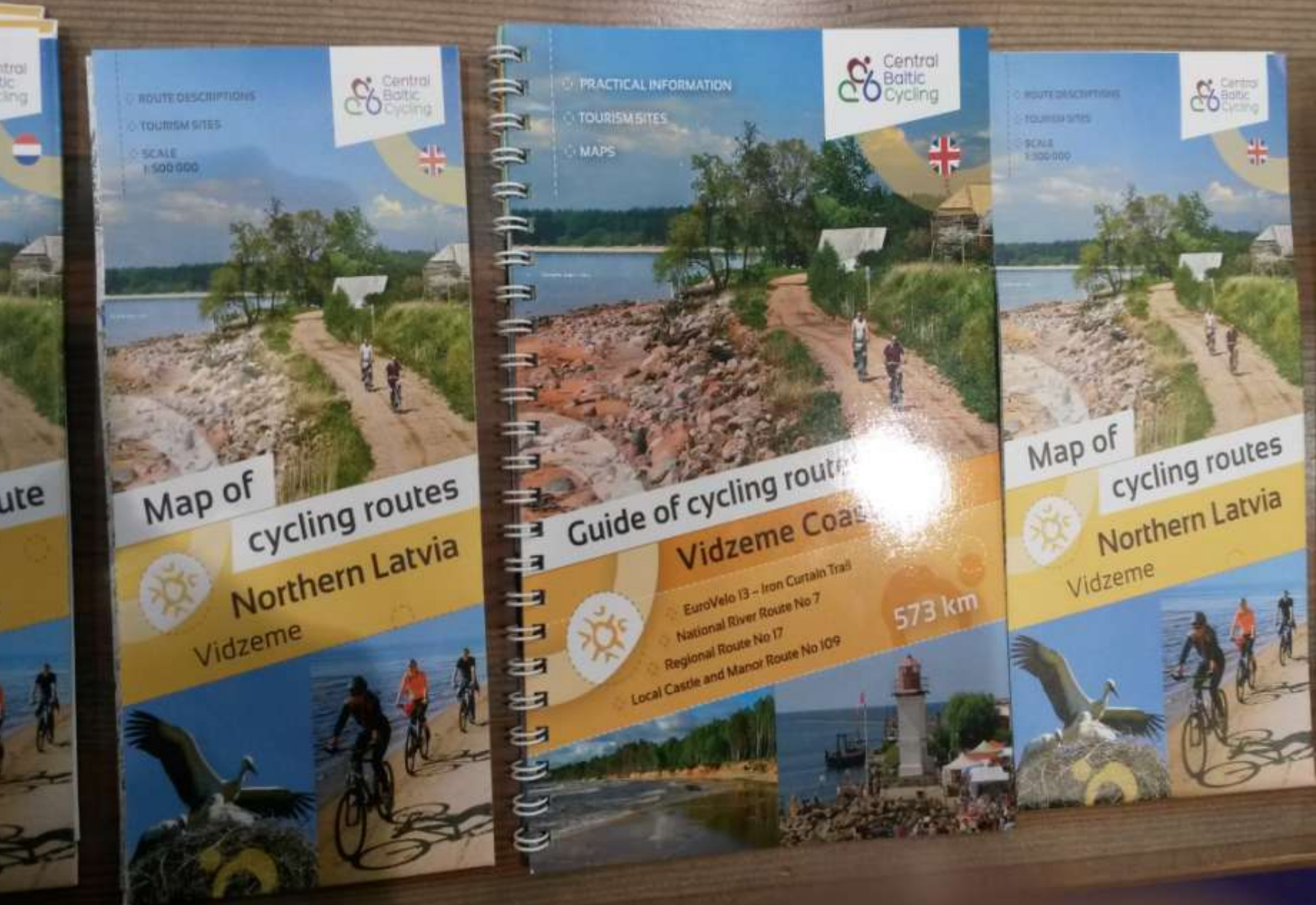


EuroVelo 13 signs in Saulkrasti, Latvia

It has been a busy summer for our Latvian EuroVelo Coordination Centre on the way to implementing the [CentralBalticCycling](#) project. More than 600 signs have been set-up as well as



New maps and brochures with GW



Vidzeme

North Latvia



Vidzemes jaunatklājamās un glāsmājamās ainavas un tautas dabas apbrīoši skaistas. Tur ir spaiņveidīgi stūķu kļāvi un zooloģiskais dabas parki, kas atspoguļo cilvēku un savvaļas dabas mijiedarbību.

Our discoverable and breathtaking landscapes and people are wonderful. There are spaiņveidīgi stūķu kļāvi un zooloģiskais dabas parki, kas atspoguļo cilvēku un savvaļas dabas mijiedarbību. Vidzemes jaunatklājamās un glāsmājamās ainavas un tautas dabas apbrīoši skaistas. Tur ir spaiņveidīgi stūķu kļāvi un zooloģiskais dabas parki, kas atspoguļo cilvēku un savvaļas dabas mijiedarbību.

Vidzeme sevī slēpj sevī ar skaidru siltu dabu un daudzveidīgu dabu. Tur ir spaiņveidīgi stūķu kļāvi un zooloģiskais dabas parki, kas atspoguļo cilvēku un savvaļas dabas mijiedarbību.

Vidzeme offers a great atmosphere for both those who are fond of popular recreation sites, and those looking for nature beaches or fishermen villages. Everyone taking the exciting cycling tour will find an accommodation and places to eat in one of the country houses, hotels or catering sites.

Turisma informācijas centri (TIC) / Tourism Information Centres (TIC)

- Ainaži**
57°51'44.7" Z, 24°21'34.4" R
Valdnieku iela 50, Ainaži
+371 64493281, 36414302
tic@ainazi.gov.lv
- Carīnkava**
57°43'3" Z, 24°18'40.4" R
Stradiņu iela 5, Carīnkava
+371 67708443
tic@carinkava.lv
www.tourismcarinkava.lv
- Limbaži**
57°30'31" Z, 24°32'51.7" R
Tērvu iela 3, Limbaži
+371 64079008, 28859055
tic@limbazi.lv
www.visitlimbazi.lv
- Salacgrīva**
57°48'8" Z, 24°21'20.1" R
Rīgas iela 70a, Salacgrīva
+371 64452324, 36463002
salic@jurmata.gov.lv
tourism.salacgriva.lv
- Saulkrasti**
57°36'3" Z, 24°24'22.5" R
Ainažu iela 126, Saulkrasti
+371 67052644
tic@saulkraasti.lv
www.visit-saulkraasti.lv

RĪGAS JŪRAS LĪCIS

Apzīmējumi / Legend

- | | |
|--|---|
| <p>ĒKĀ – ar dzīvnieku tēlainu apveidi</p> <p>Čirvveidīga ķirvveidīga</p> <p>Čirvveidīga ķirvveidīga</p> <p>Čirvveidīga ķirvveidīga</p> <p>Čirvveidīga ķirvveidīga</p> <p>Čirvveidīga ķirvveidīga</p> | <p>Čirvveidīga ķirvveidīga</p> <p>Čirvveidīga ķirvveidīga</p> <p>Čirvveidīga ķirvveidīga</p> <p>Čirvveidīga ķirvveidīga</p> <p>Čirvveidīga ķirvveidīga</p> <p>Čirvveidīga ķirvveidīga</p> |
|--|---|

EuroVelo 13

Rīga – Vecāki – Carnīkava – Saulkrasti – Tīja – Salacgrīva – Ainaži – Pērnavas

Šis Starptautiskais maršruts ir garšs un interesants. Tas iet cauri dažām no Latvijā populārākajām dabas vietām – Starptautiskajam dabas parkam, kas atspoguļo cilvēku un savvaļas dabas mijiedarbību.

This international cycling route EuroVelo, also called the Iron Curtain Trail (ICT), passes through 20 countries from the north of Poland to Turkey and covers 8900 km. The total length of the 13° ICT route is 262 km. The total length of Vidzeme route from the midpoint of centre of Riga to the border of Latvia and Estonia is 160 km. EuroVelo 13 route in North Latvia is signposted.

Latvijas nacionālais maršruts nr. 7 / Latvian National Route No 7

Salacgrīva – Limbaži – Turaida / Sigulda – Ropaži – Ikšķe – Ogri – Rēve – Daugavas maršruts

Valdnieku iela 50, Ainaži
+371 64493281, 36414302
tic@ainazi.gov.lv

Reģionālais maršruts nr. 17 / Regional Route No 17

Ainaži – Stalne – Aļoja – Matīši – Burtneki – Rūjiena – Karkai Nuija (EST)

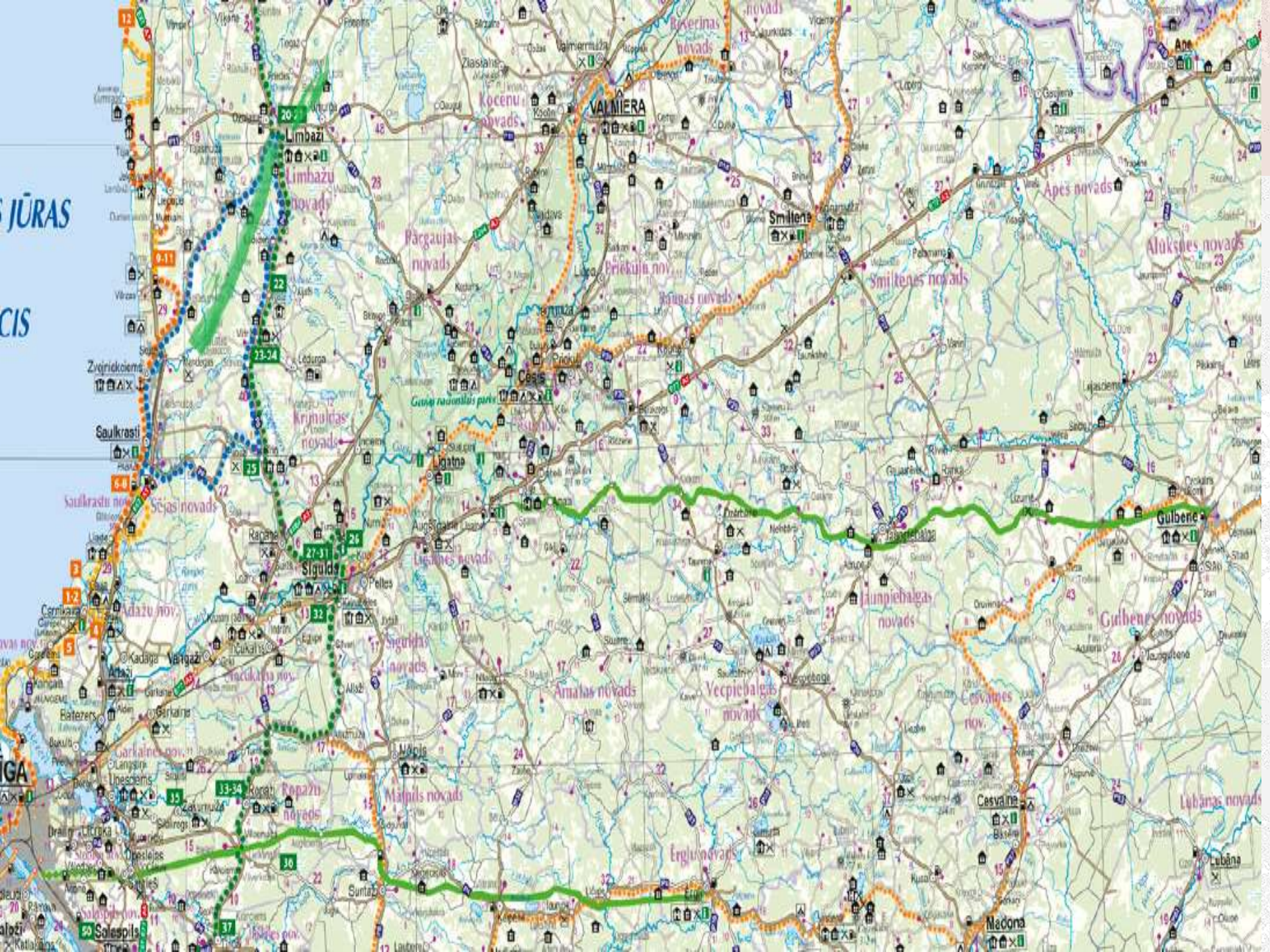
Valdnieku iela 50, Ainaži
+371 64493281, 36414302
tic@ainazi.gov.lv

Vietējais piļu un muizū maršruts nr. 109 / Local Castle and Manor Route No 109

Limbaži – Skulte – Saulkrasti – Bīrti – Igate – Limbaži

Valdnieku iela 50, Ainaži
+371 64493281, 36414302
tic@ainazi.gov.lv





JŪRAS
CIS

GA

Salaspils
Kārlava
Kārlava novads
Kārlava novads
Kārlava novads

Limbazi
Limbazi novads
Limbazi novads
Limbazi novads

Valmiera
Valmiera novads
Valmiera novads
Valmiera novads

Apes
Apes novads
Apes novads
Apes novads

Saulkrasti
Saulkrasti novads
Saulkrasti novads
Saulkrasti novads

Sigulda
Siguldas novads
Siguldas novads
Siguldas novads

Jūrmala
Jūrmalas novads
Jūrmalas novads
Jūrmalas novads

Gulbene
Gulbenes novads
Gulbenes novads
Gulbenes novads

Ropazi
Ropazu novads
Ropazu novads
Ropazu novads

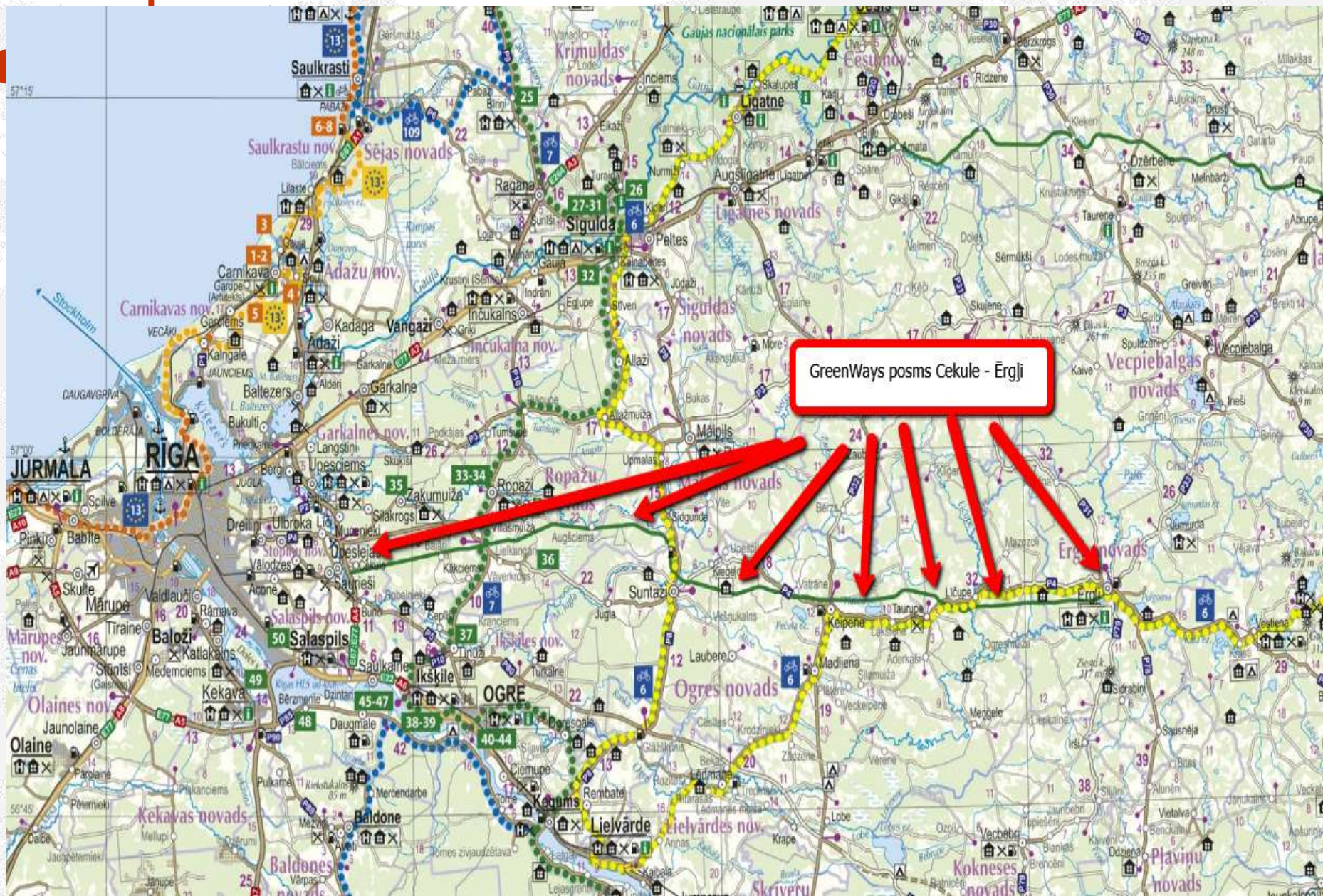
Mālpils
Mālpils novads
Mālpils novads
Mālpils novads

Cesvaine
Cesvaines novads
Cesvaines novads
Cesvaines novads

Lubāna
Lubānas novads
Lubānas novads
Lubānas novads



GreenWays
Limbaži-Katvari



of Lielā Jugla River.



1 Allazi Nature Trails pass through beautiful landscapes and nature parks. Significant sites include Allazi Lutheran church in Stīveni, Kalkugrava (Mežmuiža) spring, Čemauski cult stone and Ezemieki karst cave-in – a lake that disappears every five years and reappears after some time. Allazi, +371 29262489, 57°6'13", 24°49'27"

2 Ropazi Castle Ruins. Ropazi (Rodenpols) castle was built in 1322 for the Livonian branch of the German Teutonic Order. It was burned down in 1559 during the Livonian War by the Muscovite army. The castle was still inhabited in the beginning of the 17th century, but it was already in ruins in 1623. The castles stone bricks were used to build manors in Ropazi. 56°58'45", 24°37'46"

3 Ropazi Pastorate. The current pastorate was built in 1804 on the foundations of the former wooden pastorate; it is an excellent monument of classical architecture in Latvia. It is possible to spend the night in the pastorate. "Pīlskalni", Ropazi, +371 29422823, 56°58'46", 24°37'50"

4 Ropazi Church. The last wooden church in Ropazi was built in 1775; it was replaced by a church made of boulders and bricks in the 19th century and is still standing today. "Pīlskalni", Ropazi, +371 29422823, 56°58'46", 24°37'50"

5 Kangari Train Station. The station started operating on November 26, 1935 on the railway line Rīga-Engli. The station building was designed by V. Ozoliņš and built in 1937. The station stopped operating in 2007 and now is located on Rīga-Engli Greenways. 56°55'15", 24°36'38"

6 Natura 2000 Territory – Nature Park "Lielie Kangari" (1972.4 ha) has the largest drumlin (glacial hill) in Latvia – Lielie Kangari, Kangari Lake, Lielkangari marsh and forests. According to legends, highway thieves, including the marauder Kaupēns, used to hide on the mineral island Burkālniņš. 56°55'58", 24°37'46"



Ropazi tourism Information Centre
Sporta street 2, k. 2, Ropazi,
+371 67918580,
turtisms@ropazi.lv, www.ropazi.lv,
www.facebook.com/
RopaziNovadaPaszatiba,
56°58'30", 26°38'13"

Accommodation

1 Recreation complex
"Saulskains",
Zakumīša, Ropazi county,
+371 29403887, 26301327,
www.saulskains.lv,
56°58'5", 24°30'41"

2 "Zeltītar",
Upessuži, Ropazi county,
+371 26113617, 29185293,
www.zeltitaris.viesi.lv,
56°58'16", 24°41'16"

Catering

Pub "Vēja ligzda",
"Bīvnieki", Ropazi, +371 67918321,
56°58'26", 24°38'11"

Café "Pīo Jāņa",
Rīgas street 4, Ropazi
+371 67918305,
www.lapavoti.lv,
56°58'23", 24°38'11"

"Waldenrode",
Parka street 4, Zakumīša,
Ropazi county, +371 67958464,
56°58'6", 24°29'21"



3 Bike rental "Active parents – Ropazi" society,
Sporta street 2, k. 2, Ropazi,
+371 29210007, 56°58'30", 26°38'13"



Meetings and workshops in Latvia July-December 2013



Stakeholder meeting in Ropazi (03.10.2013.)

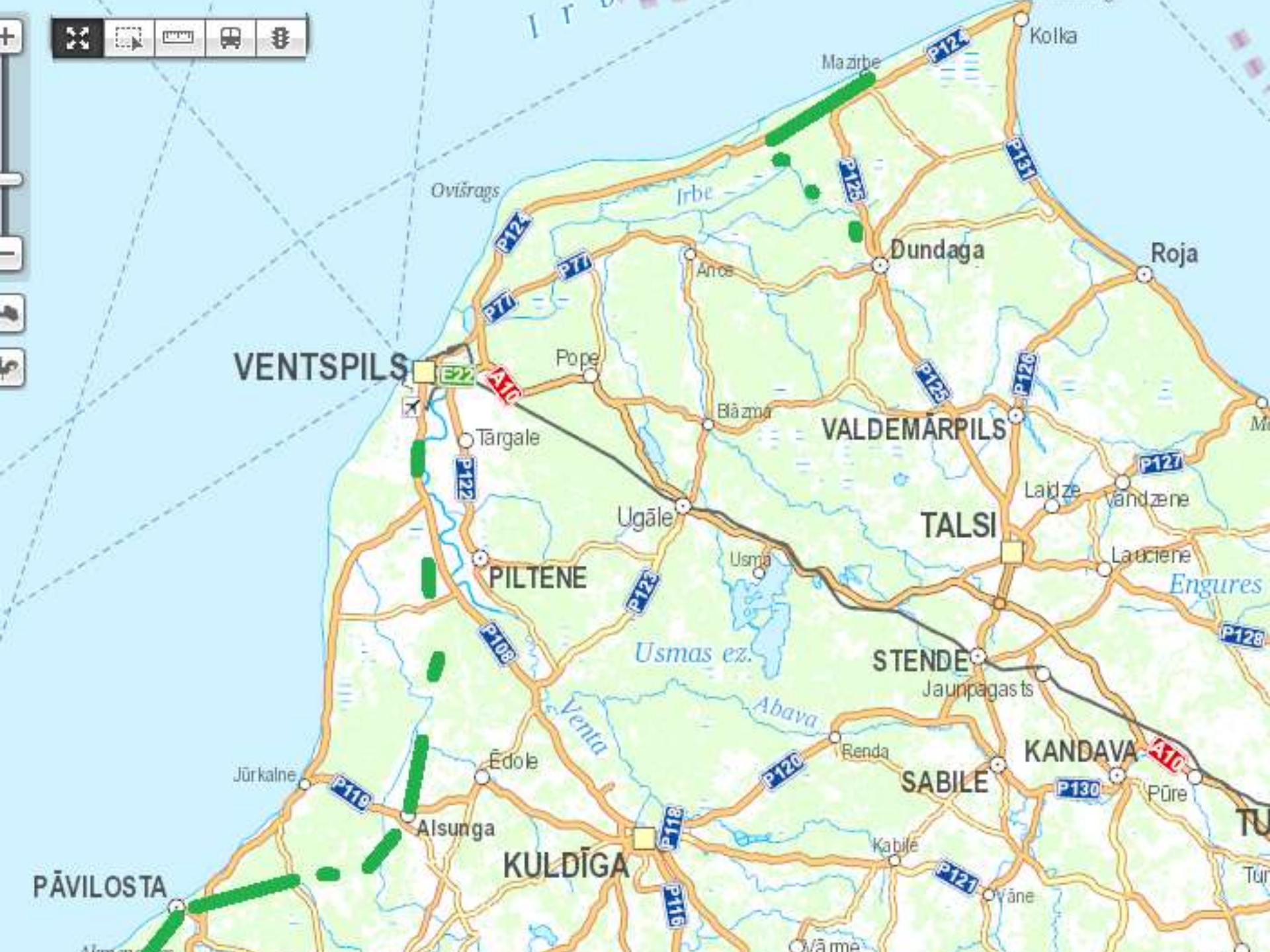


● ● ● Seminar on 12.Nov. 2013.



Field work in Latvia 2013.





VENTSPILS

VALDEMĀRPILS

TALSI

PILTENE

STENDE

KANDAVA

KULDĪGA

PĀVILOSTA

Ovišrags

Irbe

Mazirbe

Kolka

Dundaga

Roja

Pope

Blāzma

Tārgale

Ugāle

Usma

Laidze

Vandzene

Laociene

Engures

Usmas ez.

Venta

Abava

Jaunpagasts

Jūrkalne

Ēdole

Renda

SABILE

Alsunga

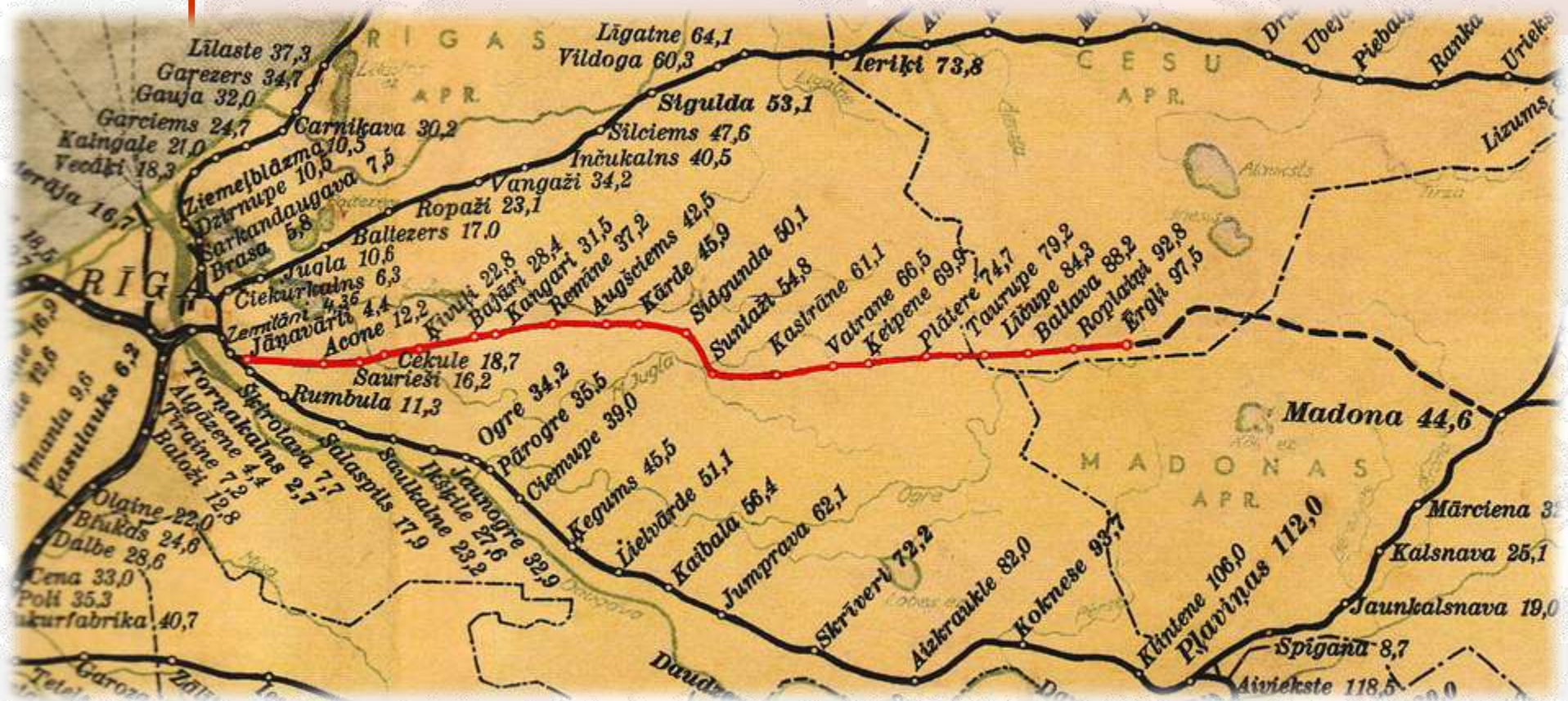
Kabīle

Pūre

Ovāne

Ovāme

Rīga – Ērgļi railway, 1939



17.09.2009





VIDZEMES TŪRISMA ASOCIĀCIJA





Prohibited
No entry
akhtigla

Kangari station - 2013



Kangari station





VIDZEMES TŪRISMA ASOCIĀCIJA





Keipene Station VIDZEMES TŪRISMA ASOCIĀCIJA





Cinema museum in Keipene railway station

VIDZĒMES TŪRISMA ASOCIĀCIJA











VIDZEMES TŪRISMA ASOCIĀCIJA



Cross-country skiing





Further activities in Latvia-2014



- Vidzeme Tourism Association – project partner from Latvia
- Research about the former railway and narrow-gauge railway lines
- Experience exchange visits
- Promotional video of GreenWays in Latvia
- Greenways/EV13 map electronic/print (10 000 copies in Latvian and English)
- Journalist visit - 2014
- Foundation of Latvian Greenways Association (May 20)
- International seminar/workshop Rīga (May 21)





Greenways Product

Hace aproximadamente una hora

Part of our Greenways team is today in Riga (Latvia) taking part at the creation of the greenways association of this country. It's a movement that is expanding to more European countries every day.



Me gusta · Comentar · Compartir



A Anna Kupče le gusta esto.

ĀCIJA





Establishement of Latvian GreenWays Association

- To fully research the GreenWays in Latvia
- To attract funding for GreenWays development from the State and the EU
- To promote the GreenWays in Latvia (maps, brochures, videos, exhibitions etc.)
- To clarify the issues around the GreenWays (ownership of land, buildings, responsibility of State, Municipalities and Railways company)





WORK IN PROGRESS



Vidzeme Tourism Association

Pils laukums 1, Cēsis, LV – 4101

Head of the board:

Raitis Sijāts

raitis.sijats@gmail.com

+371 29175314

Office manager:

Anna Kupče

info@vidzeme.com

+371 20220072

IT, Vidzeme.com:

Jānis Sijāts

janis.sijats@gmail.com

+371 29113017



VIDZEMES TŪRISMA ASOCIĀCIJA

